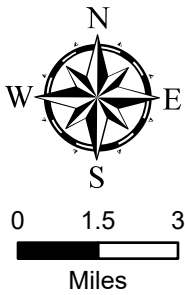


Base Layer Sources: ESRI, TomTom, Garmin FMO, NOAA, USGS, (c) OpenStreetMap contributors, and the GIS User Community.





Map Created by:
VIEWSHED
Landscape Architecture | GIS | Planning
Date Printed: 5/20/2025

Potential Location of High Value Agricultural Land Lincoln County, ME

1.3% Prime Farmland Soils
2.6% Farmland of Statewide Importance

This map is intended to help identify the potential location of high-value agricultural land (HVAL) based on some characteristics of HVAL as defined in DACF Rule Chapter 575. The potential location of HVAL shown in this map is a preliminary representation based on publicly available data. A field survey is required to determine if a property contains HVAL.

High Value Agricultural Soils
Forested Land and Impervious Surfaces Removed
 All Areas Are Prime Farmland
 Farmland of Statewide Importance



Data Sources: Maine Geolibary: Town & County Boundaries; NRCS: Soils Data